

ANNEX A



This map is reproduced from Ordnance Survey material with the permission of Ordnance Survey on behalf of the Controller of Her Majesty's Stationery Office © Crown copyright. Unauthorised reproduction infringes Crown copyright and may lead to prosecution or civil proceedings. Swale Borough Council, LA079626, 2003.

KEY

==== Double yellow lines

DRAWN BOC

FILE REF.

DATE Apr 09

SCALE N.T.S

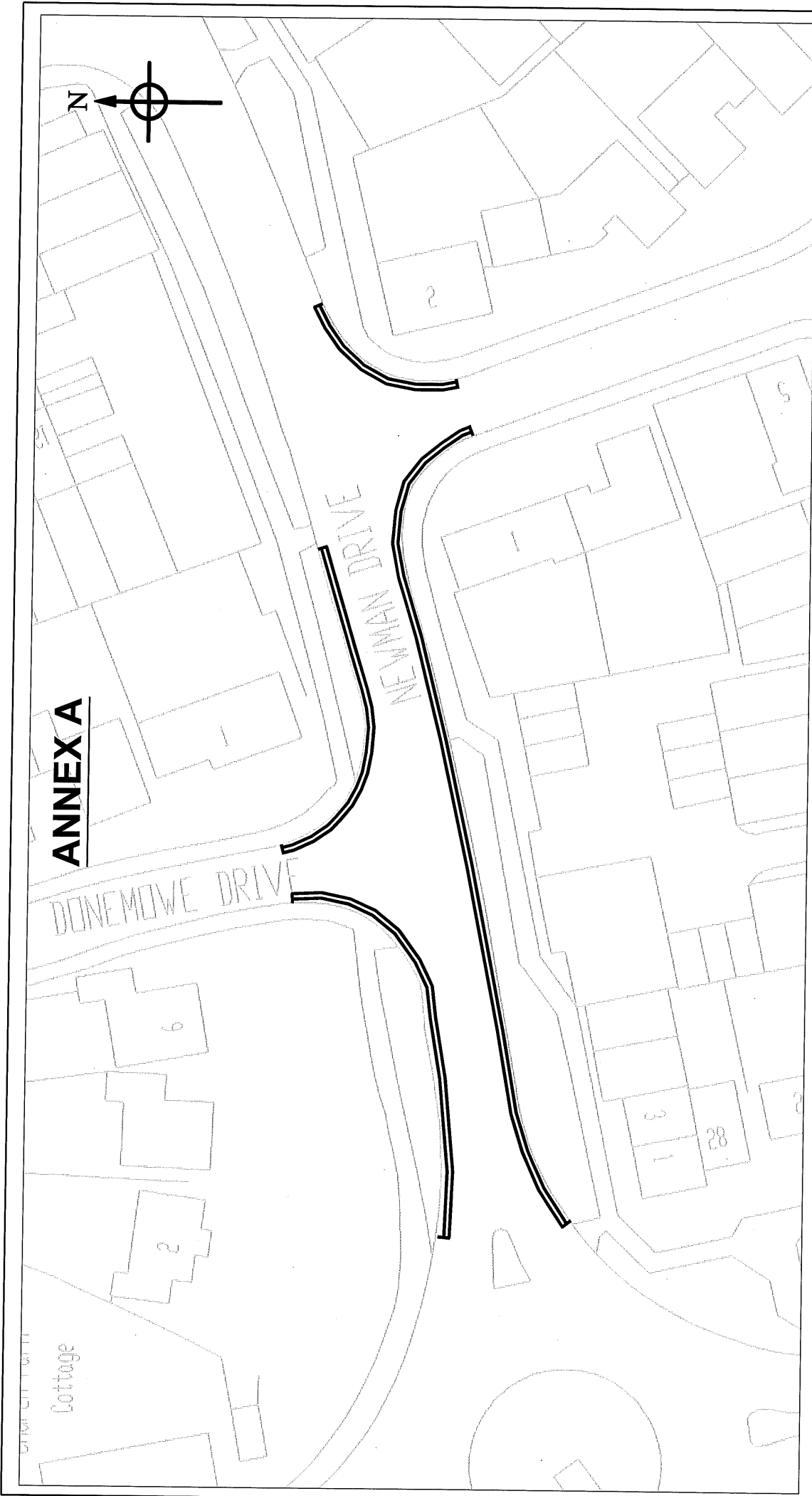
DRAWING NUMBER

ES/2738/41



TITLE

Richmond Street Area,
Sheerness – Proposed parking
restrictions



Key



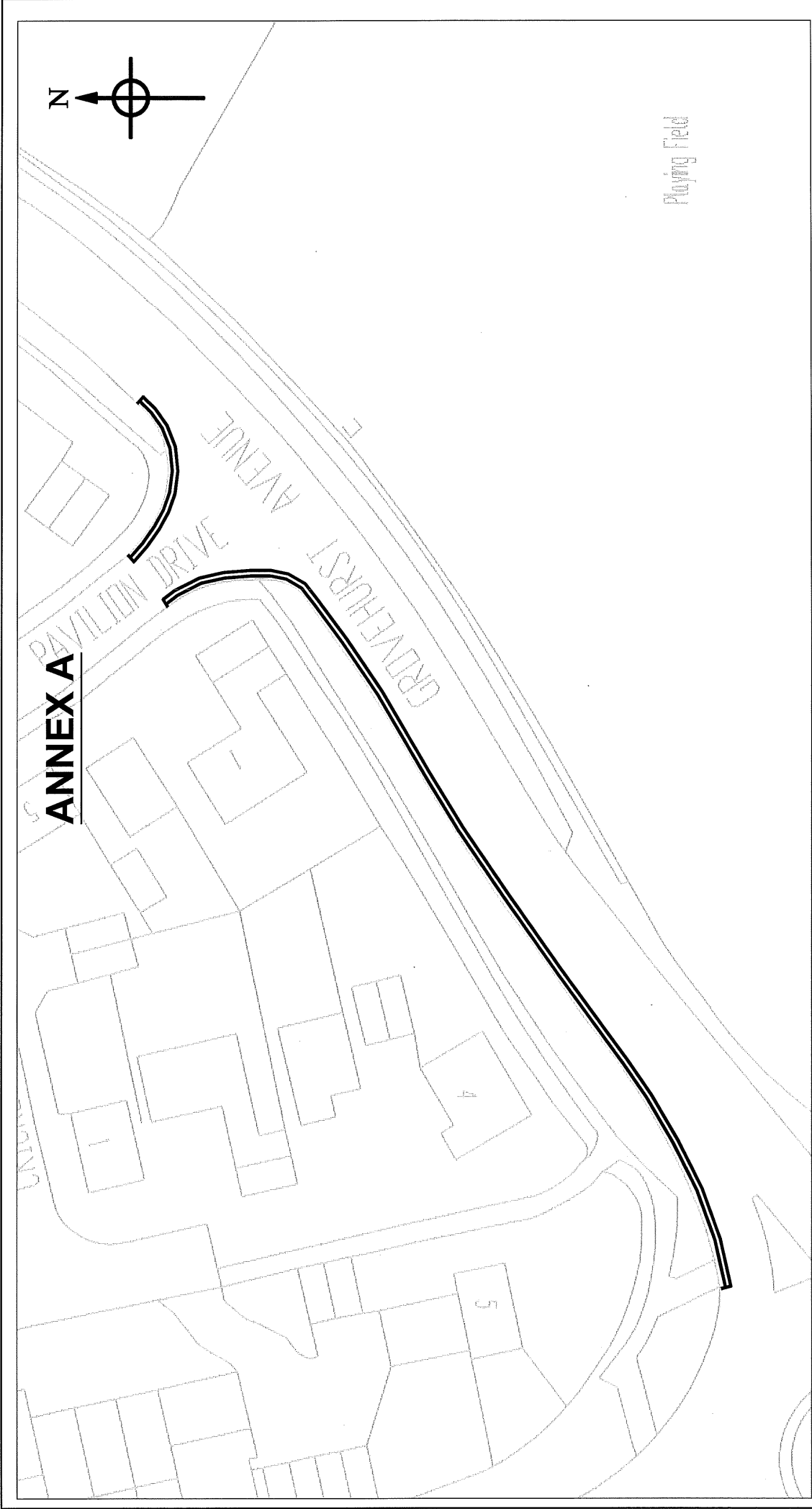
Proposed Double Yellow Lines

Newman Drive Junction Donemowe Drive,
Sittingbourne - Proposed Waiting Restrictions

DRAWN	BOC
DATE	Apr 09
SCALE	1:500
ES/2738/80	

Majesty's Stationery Office (C) Crown copyright. Unauthorised reproduction infringes Crown copyright and may lead to prosecution or civil proceedings.
Swale Borough Council, LA079626, 2001





Key




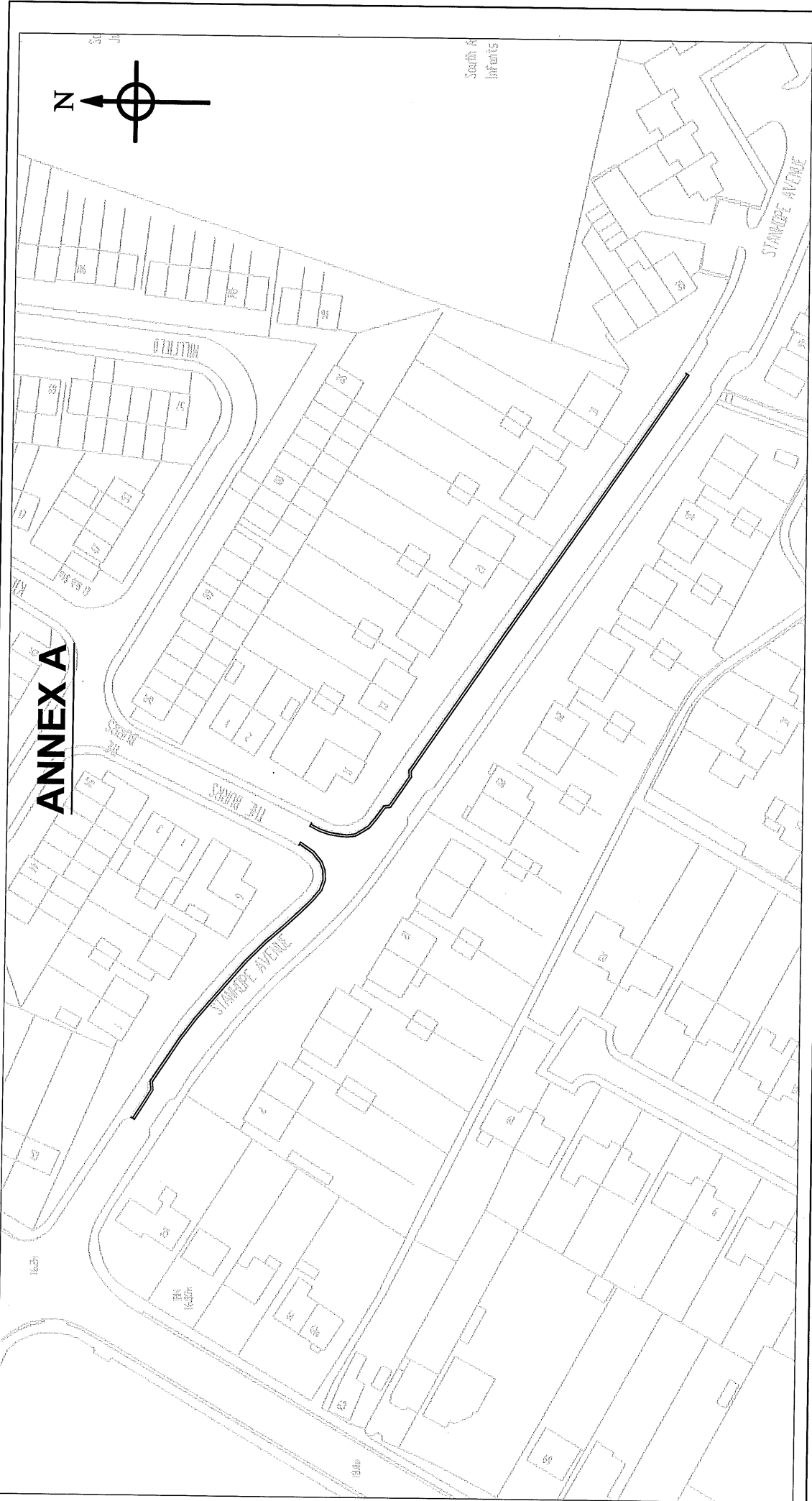
Proposed Double Yellow Lines

DRAWN	BOC
DATE	Apr 09
SCALE	1:500
ES/2738/81	

Grovehurst Avenue Junction Pavilion Drive,
Sittingbourne - Proposed Waiting Restrictions

Majesty's Stationery Office (C) Crown copyright. Unauthorised reproduction infringes Crown copyright and may lead to prosecution or civil proceedings.
Swale Borough Council, LA079666, 2001





Key



Proposed Double Yellow Lines

DRAWN	BOC
DATE	Apr 09
SCALE	1:1250
ES/2738/82	

Stanhope Avenue, Sittingbourne - Proposed
Waiting Restrictions

Majesty's Stationery Office (C) Crown copyright. Unauthorised reproduction infringes Crown copyright and may lead to prosecution or civil proceedings.
Swale Borough Council, LA079626, 2001



South of
Highways